GENERAL NOTES

1. THE TYPICAL DETAILS DEPICTED ON THE STANDARD SHEETS AND IN THE MUTCD, REFLECT THE MINIMUM REQUIREMENTS.
2. THE CONTRACTOR MUST SUBMIT TO THE ENGINEER, IN WRITING, PROPOSED REVISIONS TO THE TRAFFIC CONTROL PLAN FOR REVIEW AND APPROVAL BY THE REGIONAL DIRECTOR OR HIS/HER DESIGNEE FIVE (5) WORK DAYS PRIOR TO THE PLANNED IMPLEMENTATION OF SUCH PROPOSED REVISIONS, EXCEPT FOR CHANGES THAT ALTER THE SCOPE OF THE TRAFFIC CONTROL PLAN. SUCH CHANGES IN SCOPE MUST BE SUBMITTED TO THE ENGINEER FOR APPROVAL BY THE REGIONAL DIRECTOR OR HIS/HER DESIGNEE THIRTY (30) WORKING DAYS PRIOR TO IMPLEMENTATION OF SUCH REVISIONS.
3. THE CONTRACTOR SHALL PROVIDE THE ENGINEER, IN WRITING, WITH THE NAMES, ADDRESSES, AND TELEPHONE NUMBERS OF STAFF WHO ARE AUTHORIZED TO SECURE LABOR, MATERIALS, AND EQUIPMENT FOR EMERGENCY REPAIRS OUTSIDE NORMAL WORKING HOURS. THE CONTRACTOR WILL PROVIDE THE SUBMITTED INFORMATION TO REGIONAL MANAGEMENT, THE NEW YORK STATE POLICE, THE RESIDENT ENGINEER, AND THE LOCAL POLICE.

ACTIVITY AREA

1. THE CONTRACTOR SHALL MAINTAIN A MINIMUM 500' LONGITUDINAL DISTANCE BETWEEN CONSTRUCTION OPERATIONS ON ALTERNATE SIDES OF THE ROADWAY, UNLESS OTHERWISE APPROVED BY THE ENGINEER.
2. WHEN TWO OR MORE AREAS ARE ADJACENT, OVERLAP, OR ARE IN CLOSE PROXIMITY, THE CONTRACTOR SHALL ENSURE THERE ARE NO CONFLICTING SIGNS AND THAT LANE CONTINUITY IS MAINTAINED THROUGHOUT ALL WORK AREAS.

SIGNS

1. THE LOCATIONS OF THE SIGNS SHOWN ON THE WORK ZONE TRAFFIC CONTROL PLANS AND DETAILS MAY BE ADJUSTED BASED ON SIGHT DISTANCE AND OTHER CONSIDERATIONS. THE FINAL LOCATIONS OF SIGNS ARE SUBJECT TO APPROVAL OF THE ENGINEER.
2. ANY EXISTING SIGNS, INCLUDING OVERHEAD SIGNS, WHICH CONFLICT WITH THE TEMPORARY TRAFFIC CONTROL SIGN LAYOUT SHALL BE COVERED, REMOVED, STORED OR RESET, AS APPROVED BY THE ENGINEER. ALL APPROPRIATE EXISTING SIGNS SHALL BE RESTORED TO THEIR ORIGINAL CONDITION AND/OR LOCATION UNLESS OTHERWISE REPLACED IN THIS CONTRACT.
3. SIGNS AT OR NEAR INTERSECTIONS SHALL BE PLACED SO THAT THEY DO NOT OBSTRUCT A MOTORIST'S LINE OF SIGHT.
4. ALL WARNING AND REGULATORY SIGNS SHALL BE POSTED ON BOTH SIDES OF MULTI-LANE HIGHWAYS, EXPRESSWAYS, RAMPS, AND ONE-WAY STREETS. IN CASES WHERE LANE RESTRICTIONS REQUIRE THE TRAVEL LANE TO ONE LANE, SIGNS SHALL BE POSTED ON THE RIGHT SIDE OF THE ACTIVE TRAVEL LANE, UNLESS OTHERWISE AUTHORIZED BY THE ENGINEER.
5. SIGNS MOUNTED ON THE MEDIAN OF DIVIDED HIGHWAYS WHERE MEDIAN BARRIER IS IN PLACE MAY BE MOUNTED ON THE BARRIER WITH A SADDLE TYPE BRACKET. LATING THE SIGN DOWN IN A HORIZONTAL POSITION IS NOT PERMITTED.
6. THE DIMENSIONS OF WORK ZONE TRAFFIC CONTROL SIGNS ARE DESCRIBED IN THE MUTCD. ANY CHANGES TO THE DIMENSIONS SHALL BE APPROVED BY THE REGIONAL DIRECTOR OR BY HIS/HER DESIGNEE.
7. NYR9-12 MAY BE USED IN PLACE OF NYR9-11.

CHANNELIZING DEVICES

1. WHERE POSSIBLE ALL CHANNELIZING AND GUIDING DEVICES ARE TO BE PLACED SO AS TO PROVIDE A MINIMUM 2' LATERAL CLEARANCE TO THE TRAVELED WAY.

PUBLIC ACCESS

1. PROPERTY OWNERS WHOSE DRIVEWAYS WILL BE MADE INACCESSIBLE SHALL BE NOTIFIED BY THE CONTRACTOR AT LEAST 24 HOURS PRIOR TO RESTRICTING USE OF THE DRIVEWAY. FOR MULTIPLE ACCESS PROPERTIES, AT LEAST ONE DRIVEWAY SHALL BE OPEN AT ALL TIMES. ACCESS SHALL BE RESTORED TO ALL DRIVEWAYS AS SOON AS POSSIBLE.
2. SUITABLE RAMPS SHALL BE INSTALLED TO MAINTAIN SMOOTH TRANSITIONS FROM RESIDENTIAL AND COMMERCIAL DRIVEWAYS TO AND FROM THE WORK AREA.

LANE CLOSURES

1. THE CONTRACTOR SHALL LOCATE LANE CLOSURES TO PROVIDE OPTIMUM VISIBILITY, I.E. BEFORE CURVES AND CRESTS, TO THE EXTENT CONDITIONS PERMIT.
2. THE ENGINEER MAY REQUIRE THAT ALL LANES BE RE-OPENED AT ANY TIME IF THE ROUTE IS NEEDED FOR EMERGENCY PURPOSES. THIS COULD INCLUDE INCIDENTS AT LOCATIONS OUTSIDE THE CONTRACT LIMITS.

LANE WIDTHS

1. UNLESS AUTHORIZED BY THE ENGINEER, THE MINIMUM LANE WIDTHS FOR WORK ZONE TRAVEL LANES SHALL BE AS FOLLOWS: FREEWAYS AND/OR EXPRESSWAYS IS 11'. THE MINIMUM LANE WIDTH FOR ALL OTHER TYPES OF ROADWAYS IS 10'.
2. THE CONTRACTOR SHALL PROVIDE A WRITTEN NOTICE TO THE ENGINEER, A MINIMUM OF 21 CALENDAR DAYS IN ADVANCE OF PERFORMING ANY WORK THAT RESULTS IN THE REDUCED WIDTH OF AN EXISTING ROADWAY, SO THAT THE ENGINEER MAY NOTIFY THE REGIONAL PERMIT ENGINEER IN A TIMELY MANNER.

BARRIER/SHADOW VEHICLES

1. BARRIER AND SHADOW VEHICLES SHALL BE REQUIRED AS PER STANDARD SHEET TITLED "WORK ZONE TRAFFIC CONTROL LEGENDS AND NOTES".
2. NO WORK ACTIVITY, EQUIPMENT, VEHICLES AND/OR MATERIALS SHALL BE LOCATED BETWEEN THE BARRIER OR SHADOW VEHICLE AND THE ACTIVE WORK AREA (ROLL AHEAD DISTANCE).
3. THE CONTRACTOR MAY BE REQUIRED TO PROVIDE A BARRIER VEHICLE IN CONJUNCTION WITH POLICE PRESENCE IN THE WORK ZONE, TO BE INCLUDED IN THE UNIT BID PRICE FOR BASIC WORK ZONE TRAFFIC CONTROL.

STATE OF NEW YORK
DEPARTMENT OF TRANSPORTATION

U.S. CUSTOMARY STANDARD SHEET

WORK ZONE TRAFFIC CONTROL
GENERAL NOTES

APPROVED SEPTEMBER 18, 2008	ISSUED UNDER EB 08-036
/S/ DAVID J. CLEMENTS, P.E. DIRECTOR, OFFICE OF TRAFFIC SAFETY AND MOBILITY	619-10

TABLE NY1-A
BARRIER VEHICLE USE REQUIREMENTS
(LONG TERM, INTERMEDIATE TERM, AND SHORT TERM STATIONARY CLOSURES)

CLOSURE TYPE	EXPOSURE CONDITION[1]	USE REQUIREMENTS[4,5]		
		FREEWAY	NON-FREEWAY (PRECONSTRUCTION POSTED SPEED LIMIT)	
			> 45 MPH	35-40 MPH	≤ 30 MPH
LANE CLOSURE	WORKERS ON FOOT OR IN VEHICLES EXPOSED TO TRAFFIC	REQUIRED[2]	REQUIRED[2]	OPTIONAL[2]	OPTIONAL[2]
	NON-TRAVELABLE HAZARD (EG. EQUIPMENT, MATERIALS, EXCAVATION) ONLY NO WORKERS EXPOSED	REQUIRED[3]	REQUIRED[3]	OPTIONAL[2]	OPTIONAL[2]
SHOULDER CLOSURE	WORKERS ON FOOT OR IN VEHICLES EXPOSED TO TRAFFIC	REQUIRED[2]	REQUIRED[2]	OPTIONAL[2]	OPTIONAL[2]
	NON-TRAVELABLE HAZARD (EG. EQUIPMENT, MATERIALS, EXCAVATION ONLY NO WORKERS EXPOSED	REQUIRED[2]	OPTIONAL[2]	OPTIONAL[2]	OPTIONAL[2]

1. THE EXPOSURE CONDITIONS DESCRIBED IN TABLE NY1-A ASSUMES THERE IS NO POSITIVE PROTECTION (TEMPORARY TRAFFIC BARRIER) PRESENT. WHERE WORKERS OR HAZARDS ARE PROTECTED BY A TEMPORARY TRAFFIC BARRIER, BARRIER VEHICLES ARE NOT REQUIRED.
2. WHERE THE REQUIREMENT IS "OPTIONAL", EITHER A BARRIER VEHICLE OR THE STANDARD LONGITUDINAL BUFFER SPACE (TABLE 6C-2) SHALL BE PROVIDED.
3. REQUIREMENTS SHALL INCLUDE PROVIDING A SEPARATE BARRIER VEHICLE FOR EACH CLOSED LANE AND EACH CLOSED PAVED SHOULDER 8' OR GREATER IN WIDTH. IF THE WORK SPACE MOVES WITHIN THE STATIONARY CLOSURE, THE BARRIER VEHICLE SHALL BE REPOSITIONED ACCORDINGLY. BARRIER VEHICLES PROTECTING NON-TRAVERSIBLE HAZARDS SHALL REMAIN IN PLACE DURING BOTH OPERATING AND NON-OPERATING HOURS. IN LIEU OF BARRIER VEHICLES, ALTERNATE METHODS TO THESE REQUIREMENTS MAY BE ISSUED, AS APPROVED BY THE REGIONAL DIRECTOR OR HIS/HER DESIGNEE WHERE BARRIER VEHICLE PLACEMENT WOULD BE INEFFECTIVE OR WOULD INTERFERE WITH THE SAFE OPERATION OF TRAFFIC.
4. BARRIER VEHICLES ARE NOT REQUIRED FOR MILLING AND/OR PAVING OPERATIONS, BUT THE STANDARD LONGITUDINAL BUFFER SPACE (TABLE 6C-2) SHALL BE PROVIDED.
5. BARRIER VEHICLES ARE NOT REQUIRED FOR FLAGGING OPERATIONS, BUT THE STANDARD LONGITUDINAL BUFFER SPACE (TABLE6C-2) SHALL BE PROVIDED.

TABLE NY1-B
SHADOW VEHICLE USE REQUIREMENTS
(MOBILE CLOSURES)

CLOSURE TYPE	EXPOSURE CONDITION	USE REQUIREMENTS		
		FREEWAY	NON-FREEWAY (PRECONSTRUCTION POSTED SPEED LIMIT)	
			> 45 MPH	35-40 MPH	≤ 30 MPH
LANE CLOSURE	WHEN ANY WORKER, VEHICLE, OR OTHER HAZARD IS EXPOSED TO TRAFFIC	REQUIRED[2,4]	REQUIRED[2,4]	REQUIRED[2,4]	REQUIRED[2,4]
SHOULDER CLOSURE	WHEN ANY WORKER, VEHICLE, OR OTHER HAZARD IS EXPOSED TO TRAFFIC	REQUIRED[2]	REQUIRED[2,4]	REQUIRED[2,4]	REQUIRED[2,4]

1. A MOBILE CLOSURE SHALL BE USED FOR ANY WORK ACTIVITY THAT MOVES CONTINUOUSLY OR INTERMITTENTLY ALONG THE TRAVELED WAY OR SHOULDER SLOWER THAN THE PREVAILING SPEED OF TRAFFIC. CHANNELIZING DEVICES ARE NOT USED FOR MOBILE CLOSURES.
2. SHADOW VEHICLES SHALL BE EQUIPPED WITH AN APPROVED REAR MOUNTED ATTENUATOR (TRUCK MOUNTED ATTENUATOR, TMA) WHEN USED FOR MOBILE OPERATIONS (LANE CLOSURES ON THE LEFT SIDE OF MULTI-LANE CLOSURES ON NON-FREEWAY ROADWAYS HAVING A PRE-CONSTRUCTION POSTED SPEED LIMIT > 40 MPH, SHOULDER CLOSURES ON NON-FREEWAY ROADWAYS HAVING A PRE-CONSTRUCTION SPEED LIMIT OF 45 MPH OR MORE.
3. FOR MOBILE LANE CLOSURES ON NON-FREEWAY ROADWAYS HAVING A PRE-CONSTRUCTION POSTED SPEED LIMIT OF 30 MPH OR LESS AND MOBILE SHOULDER CLOSURES ON NON-FREEWAY ROADWAYS HAVING A PRE-CONSTRUCTION SPEED LIMIT OF 40 MPH OR LESS, SHADOW VEHICLES ARE NOT REQUIRED TO BE EQUIPPED WITH A REAR MOUNTED ATTENUATOR.
4. A SHADOW VEHICLE IS USED TO PROTECT EXPOSED WORKERS (ON FOOT OR IN A VEHICLE) AND SHALL BE REQUIRED FOR ALL MOBILE CLOSURES. SHADOW VEHICLE REQUIREMENTS INCLUDE PROVIDING A SEPARATE SHADOW VEHICLE FOR EACH CLOSED LANE AND EACH CLOSED PAVED SHOULDER 8' OR GREATER IN WIDTH. ADDITIONAL SHADOW VEHICLES MAY BE REQUIRED TO PROMOTE THE SAFE OPERATION OF TRAFFIC AND THE INCREASED PROTECTION OF EXPOSED WORKERS, AS DIRECTED BY THE REGIONAL DIRECTOR OR HIS/HER DESIGNEE.

TABLE 6H-4 FORMULAS FOR DETERMINING TAPER LENGTHS

SPEED LIMIT (S) MPH	TAPER LENGTH (L) FT
(40 MPH OR LESS	L = WS[2] /60
(45 MPH OR MORE	L = WS

L = TAPER LENGTH
W = WIDTH OF OFFSET FT.)
S = PRECONSTRUCTION POSTED SPEED LIMIT (MPH)

STANDARD TAPER LENGTHS

LATERAL SHIFT OF TRAFFIC FLOW PATH FT.)	TEMPORARY TRAFFIC CONTROL ZONE POSTED SPEED LIMIT								
	(25 MPH	(30 MPH	(35 MPH	(40 MPH	(45 MPH	(50 MPH	(55 MPH	(60 MPH	(70 MPH
4	45	60	85	110	180	200	220	240	260
5	55	75	105	135	225	250	275	300	325
6	65	90	125	160	270	300	330	360	390
7	75	105	145	190	315	350	385	420	455
8	85	120	165	215	360	400	440	480	520
9	95	135	185	240	405	450	495	540	585
10	105	150	205	270	450	500	550	600	650
11	115	165	225	295	495	550	605	660	715
12	125	180	245	320	540	600	660	720	780

LOCAL STREETS ARE 30 MPH. L = W*30^2/60 = W*15, FOR 10' LANE SHIFT: TAPER L = 150'

TABLE 6C-2
LONGITUDINAL BUFFER SPACE

PRECONSTRUCTION POSTED SPEED LIMIT (MPH)	DISTANCE
25	155 FT.
30	200 FT.
35	250 FT.
40	305 FT.
45	360 FT.
50	425 FT.
55	495 FT.
60	570 FT.
65	645 FT.

TABLE NY2-A
PLACEMENT DISTANCE FOR BARRIER VEHICLES

PRECONSTRUCTION POSTED SPEED LIMIT MPH	PLACEMENT DISTANCE FT.) BARRIER VEHICLES*	
	(18000 LBS.)	(24000 LBS.)
	MINIMUM / MAXIMUM	MINIMUM / MAXIMUM
> 55	100 FT. / 200 FT.	100 FT. / 200 FT.
45 - 55	100 FT. / 200 FT.	85 FT. / 165 FT.
< 45	85 FT. / 165 FT.	50 FT. / 100 FT.

* AS DEFINED IN NYSDOT STANDARD SPECIFICATION 619.

BARRIER VEHICLE - VEHICLE USED FOR STATIONARY SHOULDER CLOSURES, LANE CLOSURES, AND OTHER STATIONARY WORK ZONES.

MINIMUM DISTANCE SHOWN REFLECTS THE ACTUAL ROLL AHEAD DISTANCE, FROM MANUFACTURER.

TABLE NY2-B
PLACEMENT DISTANCE FOR SHADOW VEHICLES

PRECONSTRUCTION POSTED SPEED LIMIT MPH	PLACEMENT DISTANCE FT.) SHADOW VEHICLES*	
	(18000 LBS.)	(24000 LBS.)
	MINIMUM / MAXIMUM	MINIMUM / MAXIMUM
> 55	230 FT. / 330 FT.	180 FT. / 280 FT.
45 - 55	180 FT. / 280 FT.	150 FT. / 250 FT.
< 45	100 FT. / 200 FT.	100 FT. / 200 FT.

* AS DEFINED IN NYSDOT STANDARD SPECIFICATION 619.

SHADOW VEHICLE - VEHICLE USED FOR MOBILE OR SHORT DURATION WORK OPERATIONS.

MINIMUM DISTANCE SHOWN REFLECTS THE ACTUAL ROLL AHEAD DISTANCE, FROM MANUFACTURER.

TABLE 6C-3
TAPER LENGTH FOR TEMPORARY TRAFFIC CONTROL ZONES

TYPE OF TAPER	TAPER LENGTH (L)
MERGING TAPER	L
SHIFTING TAPER	L/2
SHOULDER TAPER	L/3
ONE-LANE, TWO-WAY TRAFFIC TAPER	100 FT. MAXIMUM
DOWNSTREAM TAPER	100 FT. PER LANE

TABLE 619-4
FLARE RATES FOR POSITIVE BARRIER

TYPE OF POSITIVE BARRIER	POSTED SPEED LIMIT			
	30 MPH	40 MPH	50 MPH	55 MPH
TEMPORARY CONCRETE BARRIER	8:1	11:1	14:1	15:1
BOX BEAM OR HEAVY POST CORRUGATED BEAM	7:1	9:1	11:1	12:1

TABLE NY6H-3
ADVANCE WARNING SIGN SPACING

ROAD TYPE	DISTANCE BETWEEN SIGNS			SIGN LEGEND	
	A FT.)	B FT.)	C FT.)	XX	YY
URBAN (≤ 30 MPH)	100	100	100	AHEAD	AHEAD
URBAN (35-40 MPH)	200	200	200	AHEAD	AHEAD
URBAN (≥ 45 MPH)	350	350	350	1000 FT.	AHEAD
RURAL	500	500	500	1500 FT.	1000 FT.
EXPRESSWAY / FREEWAY	1000	1500	2640	1 MILE	½ MILE

* PRECONSTRUCTION POSTED SPEED LIMIT

URBAN: (MEETS MORE THAN 1 OF THE FOLLOWING CRITERIA) SIGNALIZED INTERSECTIONS, SIGNAL COORDINATED SYSTEMS, DOWNTOWN, DENSITIES GREATER THAN 24 DRIVEWAYS PER MILE, MINOR COMMERCIAL DRIVEWAY DENSITIES OF 10 DRIVEWAYS PER MILE OR GREATER, MAJOR COMMERCIAL DRIVEWAYS, NUMEROUS RIGHT OF WAY CONSTRAINTS, HIGH DENSITY OF CROSS STREETS, 85TH PERCENTILE SPEEDS OF 45 MPH OR LESS.

RURAL: ANY AREA NOT EXHIBITING MORE THAN ONE OF THE ABOVE CHARACTERISTICS.

EXPRESSWAY: DIVIDED HIGHWAYS FOR TRAFFIC WITH FULL OR PARTIAL CONTROL OF ACCESS AND GENERALLY WITH GRADE SEPARATIONS AT MAJOR CROSSROADS.

FREEWAYS/INTERSTATE: LOCAL OR INTER REGIONAL HIGH-SPEED, DIVIDED, HIGH-VOLUME FACILITIES WITH FULL OR PARTIAL CONTROL OF ACCESS.

WORK DURATION DEFINITIONS

LONG-TERM STATIONARY IS WORK THAT OCCUPIES A LOCATION MORE THAN 3 CONSECUTIVE DAYS.

INTERMEDIATE-TERM STATIONARY IS WORK THAT OCCUPIES A LOCATION MORE THAN ONE DAYLIGHT PERIOD UP TO 3 CONSECUTIVE DAYS, OR NIGHTTIME WORK LASTING MORE THAN 1 HOUR.

SHORT-TERM STATIONARY IS DAYTIME WORK THAT OCCUPIES A LOCATION FOR MORE THAN 1 HOUR WITHIN A SINGLE DAYLIGHT PERIOD.

SHORT DURATION IS WORK THAT OCCUPIES A LOCATION UP TO 1 HOUR.

MOBILE IS WORK THAT MOVES INTERMITTENTLY OR CONTINUOUSLY.

EFFECTIVE DATE: 01/08/09

STATE OF NEW YORK
DEPARTMENT OF TRANSPORTATION

U.S. CUSTOMARY STANDARD SHEET

WORK ZONE TRAFFIC CONTROL
LEGENDS AND NOTES

APPROVED SEPTEMBER 18, 2008	ISSUED UNDER EB 08-036
/S/ DAVID J. CLEMENTS, P.E. DIRECTOR, OFFICE OF TRAFFIC SAFETY AND MOBILITY	619-11

WORK ZONE TRAFFIC CONTROL LEGEND

SYMBOL	DESCRIPTION
	ARROW PANEL
	ARROW PANEL, CAUTION MODE
	ARROW PANEL TRAILER OR SUPPORT
	CHANGEABLE MESSAGE SIGN (PVMS)
	CHANNELIZING DEVICE
	CRASH CUSHION/TEMPORARY IMPACT ATTENUATOR
	DIRECTION OF TEMPORARY TRAFFIC DETOUR
	DIRECTION OF TRAFFIC
	FLAGGER
	FLAG TREE
	LUMINAIRE
	PAVEMENT MARKINGS THAT SHALL BE REMOVED FOR A LONG TERM PROJECT
	SIGN, TEMPORARY
	TEMPORARY BARRIER
	TEMPORARY BARRIER WITH WARNING LIGHTS
	TRAFFIC OR PEDESTRIAN SIGNAL
	TYPE III BARRICADE
	WARNING LIGHTS
	WORK SPACE
	WORK VEHICLE
	WORK VEHICLE WITH TRUCK MOUNTED ATTENUATOR

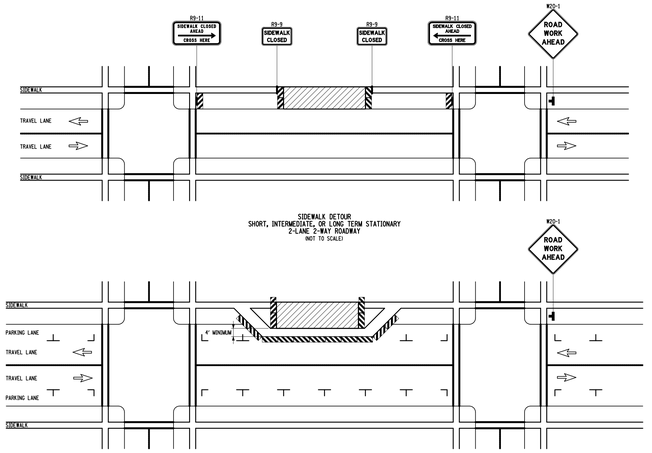

SIDEWALK DETOUR
SHORT, INTERMEDIATE, OR LONG TERM STATIONARY
2-LANE 2-WAY ROADWAY
(NOT TO SCALE)

SIDEWALK DIVERSION
SHORT, INTERMEDIATE, OR LONG TERM STATIONARY
2-LANE 2-WAY ROADWAY
(NOT TO SCALE)

NOTES:

1. WHEN CROSSWALKS OR OTHER PEDESTRIAN FACILITIES ARE CLOSED OR RELOCATED, TEMPORARY FACILITIES SHALL BE DETECTABLE AND SHALL INCLUDE ACCESSIBILITY FEATURES CONSISTENT WITH THE FEATURES PRESENT IN THE EXISTING FACILITY.
2. WHERE HIGH SPEEDS ARE ANTICIPATED, A TEMPORARY TRAFFIC BARRIER AND TEMPORARY IMPACT ATTENUATOR SHOULD BE USED TO SEPARATE THE TEMPORARY SIDEWALKS FROM VEHICULAR TRAFFIC.
3. ONLY THE WORK ZONE TRAFFIC CONTROL DEVICES RELATED TO PEDESTRIANS ARE SHOWN. OTHER DEVICES, SUCH AS LANE CLOSURE SIGNING OR ROAD NARROWS SIGNS (W5-4), MAY BE USED TO CONTROL VEHICULAR TRAFFIC.
4. FOR NIGHTTIME CLOSURES, FLASHING WARNING LIGHTS SHALL BE USED ON BARRICADES SUPPORTING SIGNS AND CLOSING SIDEWALKS.
5. SIGNS SUCH AS KEEP RIGHT (LEFT) SHALL BE PLACED ALONG A TEMPORARY SIDEWALK, WHERE APPLICABLE AND ACCORDING TO AMERICAN WITH DISABILITIES STANDARDS, TO GUIDE OR DIRECT PEDESTRIANS.
6. TYPE II BARRICADES MAY BE SUBSTITUTED FOR TYPE III BARRICADES AS PER 619 STANDARD SPECIFICATIONS.

NOTE: SEE STANDARD SHEET TITLED "WORK ZONE TRAFFIC CONTROL LEGENDS AND NOTES" FOR LEGEND OF SYMBOLS AND/OR LETTER CODES USED IN THIS DRAWING.

STATE OF NEW YORK
DEPARTMENT OF TRANSPORTATION

U.S. CUSTOMARY STANDARD SHEET

SIDEWALK DETOUR OR DIVERSION

APPROVED SEPTEMBER 15, 2009	ISSUED UNDER EB 09-025
/S/ DAVID J. CLEMENTS, P.E. DIRECTOR, OFFICE OF TRAFFIC SAFETY AND MOBILITY	619-50

EFFECTIVE DATE: 01/07/10

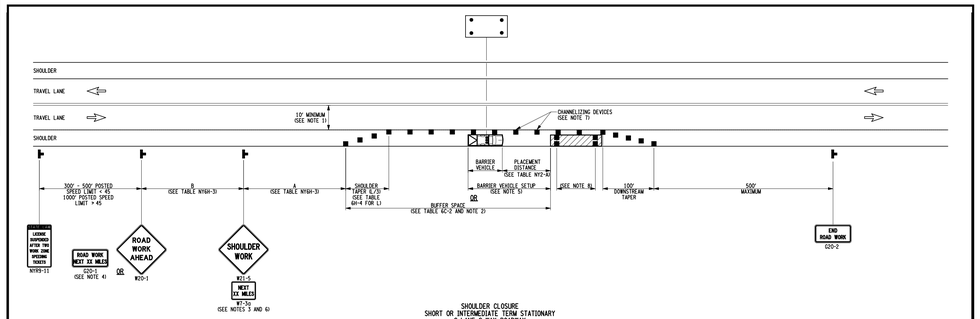

SHOULDER CLOSURE
SHORT OR INTERMEDIATE TERM STATIONARY
2-LANE 2-WAY ROADWAY
(NOT TO SCALE)

NOTES:

1. WHEN THE MINIMUM LANE WIDTH OF 10' CANNOT BE MAINTAINED DUE TO A SHOULDER CLOSURE, USE THE DETAIL FOR SHORT OR INTERMEDIATE TERM STATIONARY FLAGGING OPERATION.
2. NO WORK ACTIVITY OR STORAGE OF EQUIPMENT, VEHICLES, OR MATERIAL SHOULD OCCUR WITHIN A BUFFER SPACE.
3. WHEN THE DISTANCE BETWEEN THE ADVANCE WARNING SIGNS AND WORK IS 2 MILES TO 5 MILES, A SUPPLEMENTAL DISTANCE PLAQUE (W7-5D) SHOULD BE USED WITH THE SHOULDER WORK SIGN (W21-5).
4. THE ROAD WORK NEXT XX MILES SIGN (C20-1) MAY BE USED INSTEAD OF THE ROAD WORK AHEAD SIGN (W20-1) IF WORK LOCATIONS OCCUR OVER A DISTANCE OF MORE THAN 2 MILES.
5. FOR BARRIER VEHICLE USE REQUIREMENTS SEE TABLES NY1-A AND NY2-A ON THE STANDARD SHEET TITLED "WORK ZONE TRAFFIC CONTROL LEGENDS AND NOTES".
6. IN THOSE SITUATIONS WHERE MULTIPLE WORK LOCATIONS EXIST WITHIN A LIMITED DISTANCE MAKE IT PRACTICAL TO PLACE STATIONARY SIGNS, THE DISTANCE BETWEEN THE ADVANCE WARNING SIGN AND WORK SHALL NOT EXCEED 5 MILES.
7. CHANNELIZING DEVICE SPACING (CENTER TO CENTER) SHALL NOT EXCEED 40' IN THE ACTIVE WORK SPACE.
8. TRANSVERSE DEVICES SHALL BE REQUIRED (AS PER 619 STANDARD SPECIFICATIONS) WHEN A PAVED SHOULDER HAVING A WIDTH OF 8' OR GREATER IS CLOSED FOR A DISTANCE GREATER THAN 1500'.

NOTE: SEE STANDARD SHEET TITLED "WORK ZONE TRAFFIC CONTROL LEGENDS AND NOTES" FOR LEGEND OF SYMBOLS AND/OR LETTER CODES USED IN THIS DRAWING.

STATE OF NEW YORK
DEPARTMENT OF TRANSPORTATION

U.S. CUSTOMARY STANDARD SHEET

SHOULDER CLOSURE
2-LANE 2-WAY ROADWAY

APPROVED SEPTEMBER 15, 2009	ISSUED UNDER EB 09-025
/S/ DAVID J. CLEMENTS, P.E. DIRECTOR, OFFICE OF TRAFFIC SAFETY AND MOBILITY	619-20

EFFECTIVE DATE: 01/07/10

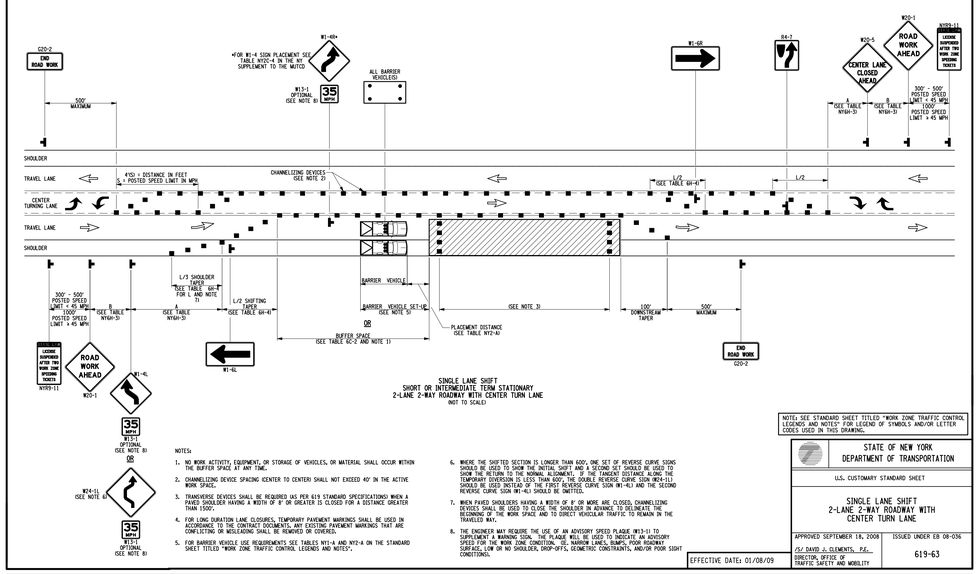

SINGLE LANE SHIFT
SHORT OR INTERMEDIATE TERM STATIONARY
2-LANE 2-WAY ROADWAY WITH CENTER TURN LANE
(NOT TO SCALE)

NOTES:

1. NO WORK ACTIVITY, EQUIPMENT, OR STORAGE OF VEHICLES, OR MATERIAL SHALL OCCUR WITHIN THE BUFFER SPACE AT ANY TIME.
2. CHANNELIZING DEVICE SPACING (CENTER TO CENTER) SHALL NOT EXCEED 40' IN THE ACTIVE WORK SPACE.
3. TRANSVERSE DEVICES SHALL BE REQUIRED (AS PER 619 STANDARD SPECIFICATIONS) WHEN A PAVED SHOULDER HAVING A WIDTH OF 8' OR GREATER IS CLOSED FOR A DISTANCE GREATER THAN 1500'.
4. FOR LONG DURATION LANE CLOSURES, TEMPORARY PAVEMENT MARKINGS SHALL BE USED IN ACCORDANCE TO THE CONTRACT DOCUMENTS. ANY EXISTING PAVEMENT MARKINGS THAT ARE CONFLICTING OR MISLEADING SHALL BE REMOVED OR COVERED.
5. FOR BARRIER VEHICLE USE REQUIREMENTS SEE TABLES NY1-A AND NY2-A ON THE STANDARD SHEET TITLED "WORK ZONE TRAFFIC CONTROL LEGENDS AND NOTES".
6. WHERE THE SHIFTED SECTION IS LONGER THAN 600', ONE SET OF REVERSE CURVE SIGNS SHOULD BE USED TO SHOW THE INITIAL SHIFT AND A SECOND SET SHOULD BE USED TO SHOW THE FINAL SHIFT. THE SECOND SET OF SIGNS SHOULD BE PLACED AT THE MIDPOINT. IF THE TEMPORARY DIVERSION IS LESS THAN 600', THE DOUBLE REVERSE CURVE SIGN (W4-1L) SHOULD BE USED INSTEAD OF THE FIRST REVERSE CURVE SIGN (W1-4L) AND THE SECOND REVERSE CURVE SIGN (W1-4L) SHOULD BE OMITTED.
7. WHEN PAVED SHOULDERS HAVING A WIDTH OF 8' OR MORE ARE CLOSED, CHANNELIZING DEVICES SHALL BE USED TO CLOSE THE SHOULDER IN ADVANCE TO DELINEATE THE BOUNDARY OF THE WORK SPACE AND TO DIRECT VEHICULAR TRAFFIC TO REMAIN IN THE TRAVELED WAY.
8. THE ENGINEER MAY REQUIRE THE USE OF AN ADVISORY SPEED PLAQUE (W13-1) TO SUPPLEMENT A WARNING SIGN. SUCH PLAQUE WILL BE USED TO INDICATE AN ADVISORY SPEED FOR SITUATIONS SUCH AS SHARP CURVES, STEEP GRADES, POOR PAVEMENT SURFACE, LOW OR NO SHOULDER, DROP-OFFS, GEOMETRIC CONSTRAINTS, AND/OR POOR SIGHT CONDITIONS.

NOTE: SEE STANDARD SHEET TITLED "WORK ZONE TRAFFIC CONTROL LEGENDS AND NOTES" FOR LEGEND OF SYMBOLS AND/OR LETTER CODES USED IN THIS DRAWING.

STATE OF NEW YORK
DEPARTMENT OF TRANSPORTATION

U.S. CUSTOMARY STANDARD SHEET

SINGLE LANE SHIFT
2-LANE 2-WAY ROADWAY WITH
CENTER TURN LANE

| APPROVED SEPTEMBER 18, 2008 |